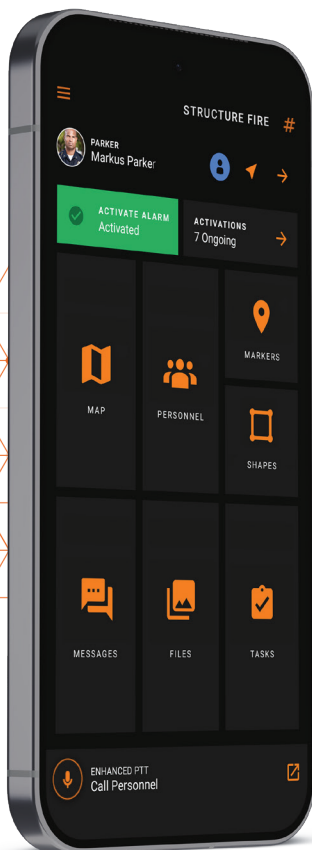




# COMMUNICATE COLLABORATE COORDINATE

"Intrepid Response for FirstNet provides a regional mutual aid situational awareness platform that can be adjusted on the fly during large events or incident management. The dynamic location updates provide a powerful common operating picture. The system, significantly improves our ability to fulfill our mission."

— Steve DePue  
Assistant Fire Chief, Clark County, Nevada



Mission success relies on a team's ability to rapidly understand, adapt, and take coordinated action under dynamic, stressful circumstances. Intrepid Response for FirstNet® is an affordable, user-friendly web and mobile solution for day-to-day and emergency operations. This all-in-one solution seamlessly combines vital features, including mapping, information sharing, team mobilization, emergency notifications, integrated Incident Action Planning (IAP), ICS reporting, and Push-to-Talk communication.

By enhancing situational awareness, this comprehensive tool empowers teams to respond swiftly and effectively, no matter the situation.

## **Location and Mapping**

Near real-time GPS X, Y, and Z axis location of all team members and assets.

## **Mutual Aid Channels**

Multi-agency collaboration on shared operational channels.

## **Team Activation**

Emergency notification and response team mobilization tool.

## **Communication and Data Sharing**

Secure team communications and sharing of digital content on demand.

## **IAP and ICS Form Management**

Simplify and automate Incident Action Planning and ICS reporting management.



INFO@INTREPID-NETWORKS.COM

(+1) 407.205.2721 | INTREPID-NETWORKS.COM

# Intrepid **RESPONSE** for FirstNet®

## Locate

Geo-spatial solution with feature rich mapping. Monitor location of all personnel, tagged assets, and markers in near real-time.



### Features and Benefits

Near real-time GPS X, Y, and Z location of all team members.

Reduce location reporting radio traffic.

Improved coordination with teams outside of the vehicles.

Attach up to 6 files to any map marker.

UAV Drone, GPS trackers and WIFI beacon integrations.

**New Feature:** Mutual Aid Channels enable multiple agencies to share one common operational channel to communicate, collaborate, and coordinate.

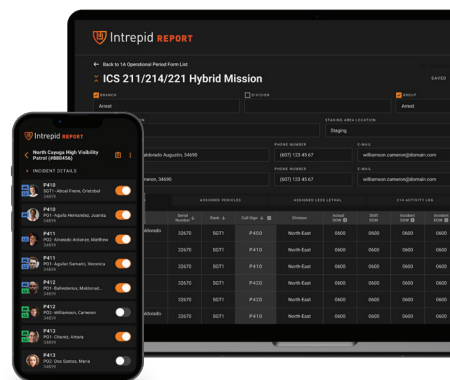
## Report

Simplify and automate Incident Action Planning and ICS Reporting within a single application. Commanders can effortlessly create, share, and execute Incident Action Plans. Quickly mobilize, check in, and demobilize personnel while gaining visual insights into personnel, assets, and threat locations. Efficiently manage ICS task assignments for personnel. With automated reporting, reduce the time, costs, and errors associated with managing, completing, and submitting ICS and audit forms.

### Features and Benefits

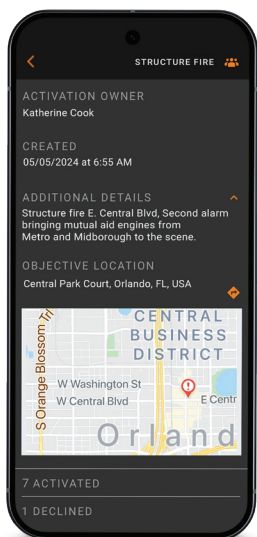
Quickly create, manage, share, and adapt ICS forms and Incident Action Plans as the incident unfolds.

Reduce man hours performing erroneous and/or repetitive ICS form taskings.



## Activate

A simple-to-use web and mobile emergency notification and response team mobilization tool.



### Features and Benefits

Persistent SMS, email, and audio notifications ensure the responder gets the request even in *Do Not Disturb* mode.

Receive critical information and auto-navigation to the incident.

**Mobile Activation** – Activate teams from anywhere. Select your team, set up vital details and monitor who accepts or declines the activation.

Reduce on-scene arrival time with automated emergency notification and response.

## Connect

Interactive collaborative workspace that enables secure secure team communications, digital content editing and sharing, and task management.



### Features and Benefits

Highly secure multi-media sharing of text, videos, photos, documents, and digital assets.

Share mission plans and operating procedures, yet collaborate around dynamic circumstances.

Decrease miscommunications with channelized data organization.



INFO@INTREPID-NETWORKS.COM

(+1) 407.205.2721 | INTREPID-NETWORKS.COM

**Download**

Download from the App Stores

