

Communicate Collaborate Coordinate

Now With
Z-Axis
Vertical
Location

Response for FirstNet® is a low-cost, simple-to-use web and mobile situational awareness platform for day-to-day and emergency operations. Mapping, Information Sharing, Team Mobilization, Emergency Notification and integrated Push-to-Talk voice communications all in one deployable solution.

“Response has significantly increased capacity with understanding our positioning to the challenges we are facing, it improved our operational safety and contributed to our mission’s success.”

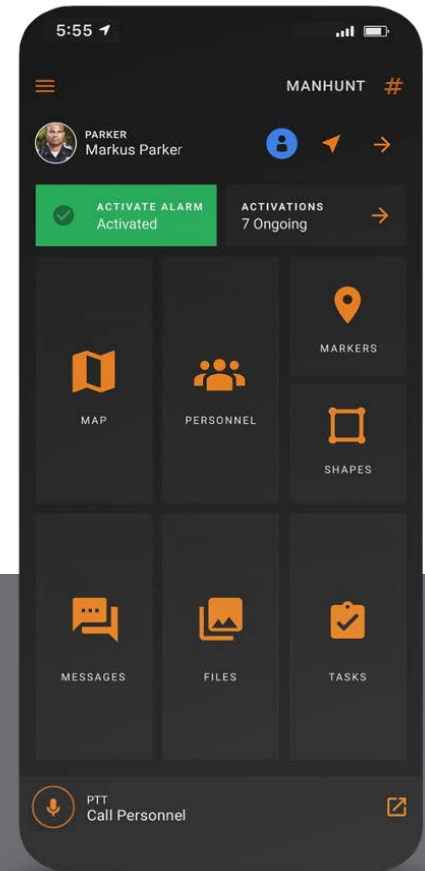
– St Paul Assistant Chief of Police during MN unrest

Advantage:

- Decrease Response Times
- Near Real-Time Information Sharing
- Manage Multiple Operations
- Interoperability Among Disparate Groups

Advantage:

Response is the first situational awareness application to utilize NextNav **Z-Axis** location. Know vertical locations of all personnel in dense urban areas and multi-story structures.



The application is designed to provide an accurate depiction of altitude or "Z-Axis" of the devices in relation to the local terrain, expected to be within 3 meters under normal conditions. In some cases, the accuracy of relative altitude may be impacted by local conditions, including, for example, inaccurate horizontal location coordinates, miscalibration of the sensors on the device, damage to the device, extreme environmental conditions, highly pressurized rooms or buildings, or other conditions.

Intrepid **RESPONSE** for FirstNet®

LOCATE

Geo-spatial solution feature rich mapping, view of all personnel, tagged assets, and markers in near real-time.

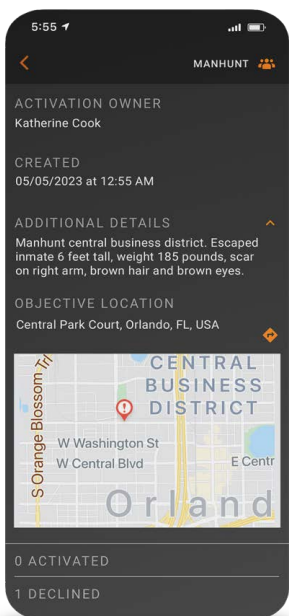


Features and Benefits

- Near real-time GPS X,Y,Z location of all team members
- Auto-Navigate to personnel and markers
- Channels allow multiple simultaneous operations
- Custom map markers and colors
- Define areas of interest
- Access web links directly from personnel and static markers

ACTIVATE

Simple-to-use emergency notification and response team mobilization tool.



Features and Benefits

- Persistent and loud notifications
- Users can accept or decline the activation
- Overrides phone sleep and do not disturb modes
- Receive critical information about the incident
- Auto-navigate to the incident location



Z-AXIS VERTICAL LOCATION

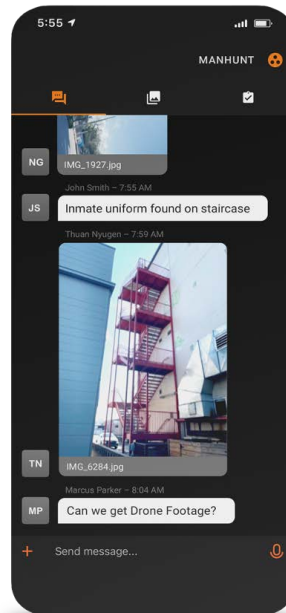
NEXTNAV HAT (Height Above Terrain) data is integrated directly into Response's Locate personnel markers. Empowering first responders to report vertical location data* as well as view vertical location data of other teammates within the operation.

Coverage area extends to 90% of all buildings three stories and above within the continental US.

*Inside a NextNav network coverage area

CONNECT

A multi-layered collaborative workspace that provides highly secure team communications and sharing of digital content on demand.



Features and Benefits

- Highly secure multi-media sharing of text, videos, photos, and documents
- Instant messaging with individuals or entire team
- Collaborative documents and white boards
- Automated Task Management

EPTT

EPTT is integrated directly into the Response dashboard via a customizable button location.

“Response has proven to be the best emergency notification technology App for getting our SWAT team deployed to critical incident scenes 24/7.” – Houston Police SWAT Commander