



Communicate Collaborate Coordinate

Response is a low-cost, simple-to-use, web and mobile situational awareness platform for day-to-day and emergency operations.

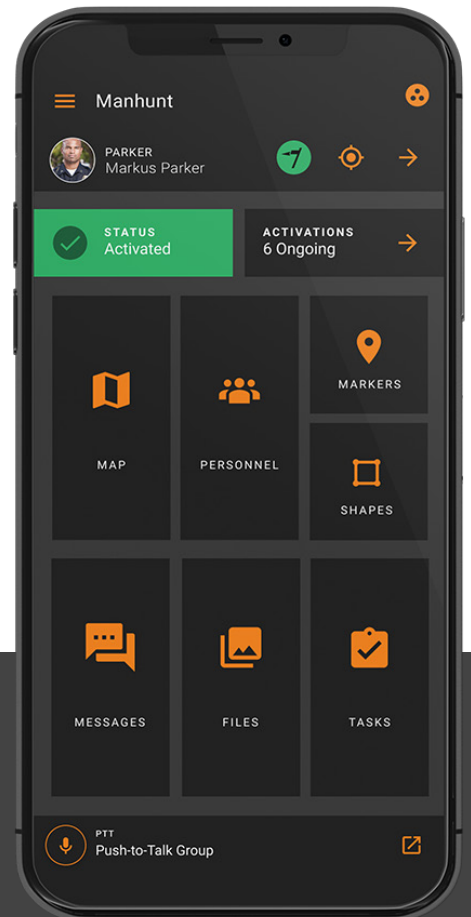
Mapping, Information Sharing, Team Mobilization, Emergency Notification and integrated Push-to-Talk voice communications all in one deployable solution.

Scan code for more information.



“Response has significantly increased capacity with understanding our positioning to the challenges we are facing. It improved our operational safety and contributed to our mission’s success.”

– Minnesota State Patrol Captain



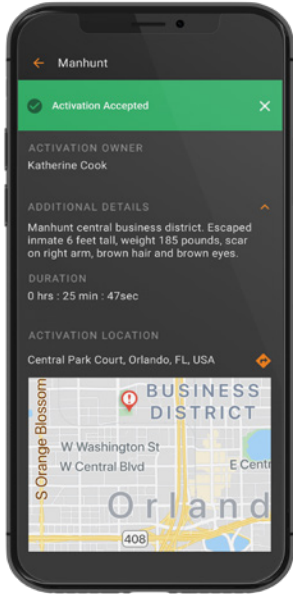
Platform Advantages

Decrease Response Times, Reduce Radio Traffic, Enhance Situational Awareness, and Increased Responder Safety

Intrepid **RESPONSE**

Activate

A simple-to-use web and mobile emergency notification and response team mobilization tool.



Features and Benefits

Persistent and loud notifications ensure the responder gets the request

Overrides phone sleep and do not disturb modes

Receive critical information and auto-navigation to the incident

Plus: New Feature

Mobile Activation from Markers – Activate teams from anywhere. Select your team, set up vital details and monitor who accepts or declines the activation

Pair Activate with Locate:

Once a responder accepts the Activation, their current location is now visible on the Locate map

Mutual Aid or Shared Operational Channels

Intrepid Response Platform now has Mutual Aid shared channels allowing agencies from different jurisdictions to combine into one common operational channel for planned and unplanned events.

With a few simple steps, multiple agencies can now share a common operating channel, communications, live personnel locations, map markers, and digital media during mutual aid events.

Step 01

Agency (A) creates a Mutual Aid shared Channel.

Step 02

Agency (A) invites Agency (B) to the Channel via email.

Step 03

Agency (A) and (B) are now visible on a Mutual Aid Channel.

Locate

Geo-spatial solution with feature rich mapping. Monitor location of all personnel, tagged assets, and markers in near real-time.



Features and Benefits

Near real-time GPS location of all team members

Reduce location radio traffic by 80%

Improved coordination with teams outside of the vehicles

Auto-Navigate to personnel and markers

UAV Drone, GPS trackers and WIFI beacon integrations

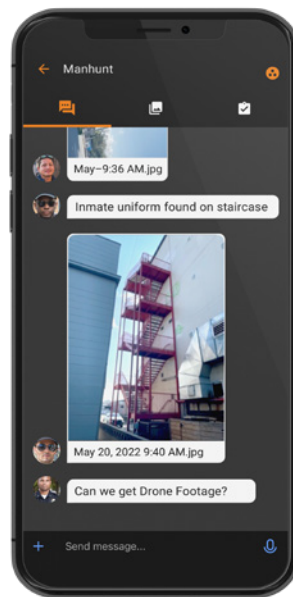
Manage multiple simultaneous operations

Plus: New Feature

Landscape Mode – Landscape map mode for chest mounting

Connect

A multi-layered collaborative workspace that provides highly secure team communications and sharing of digital content on demand.



Features and Benefits

Highly secure multi-media sharing of text, videos, photos, and documents

Instant messaging with individuals or entire team

Collaborative documents and white boards

Automated Task Management

Push-to-Talk Integration with Leading PTT Solutions

Evoke calls directly from personnel markers to individuals or ad-hoc group

Customizable PTT button location

